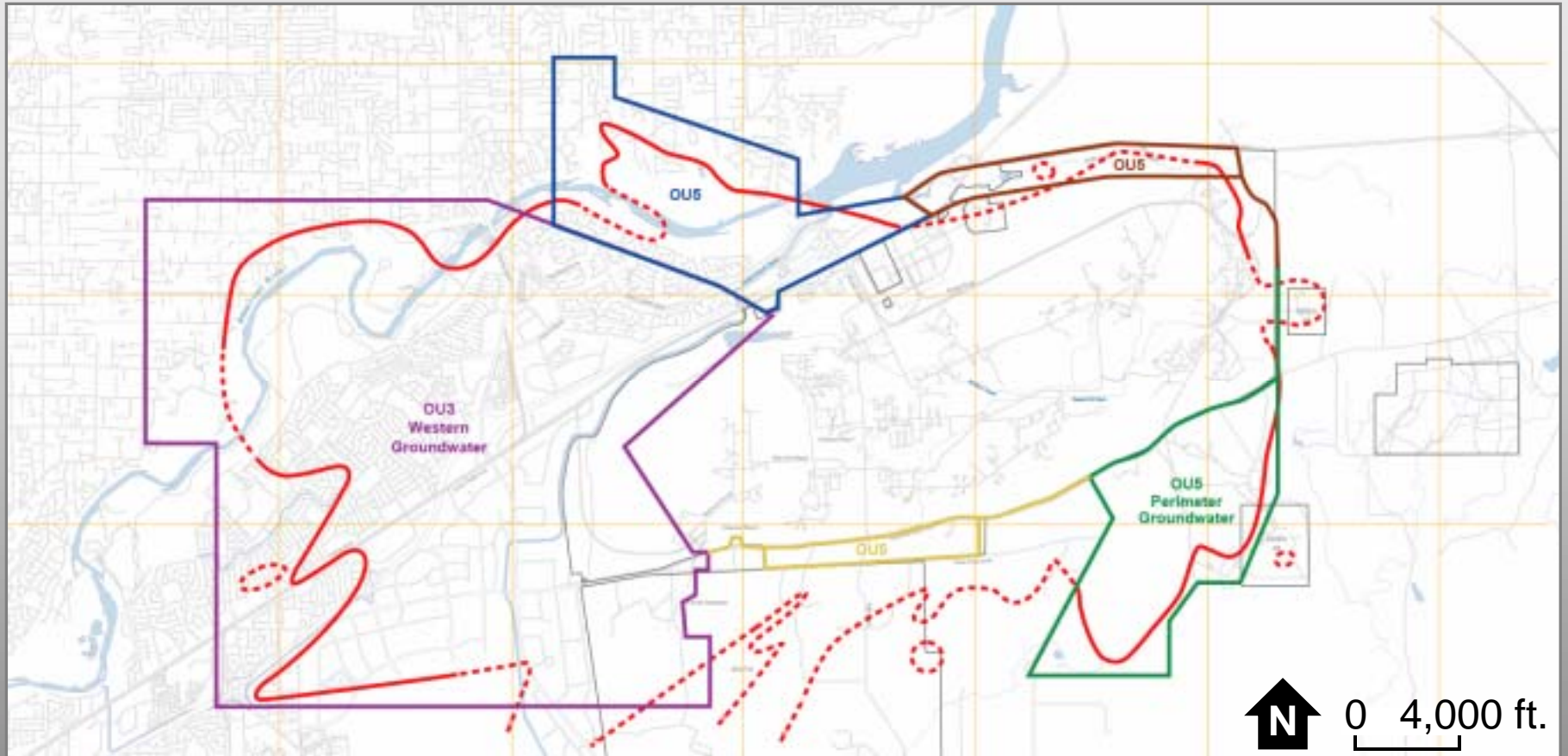


AEROJET SUPERFUND SITE—MAP 1

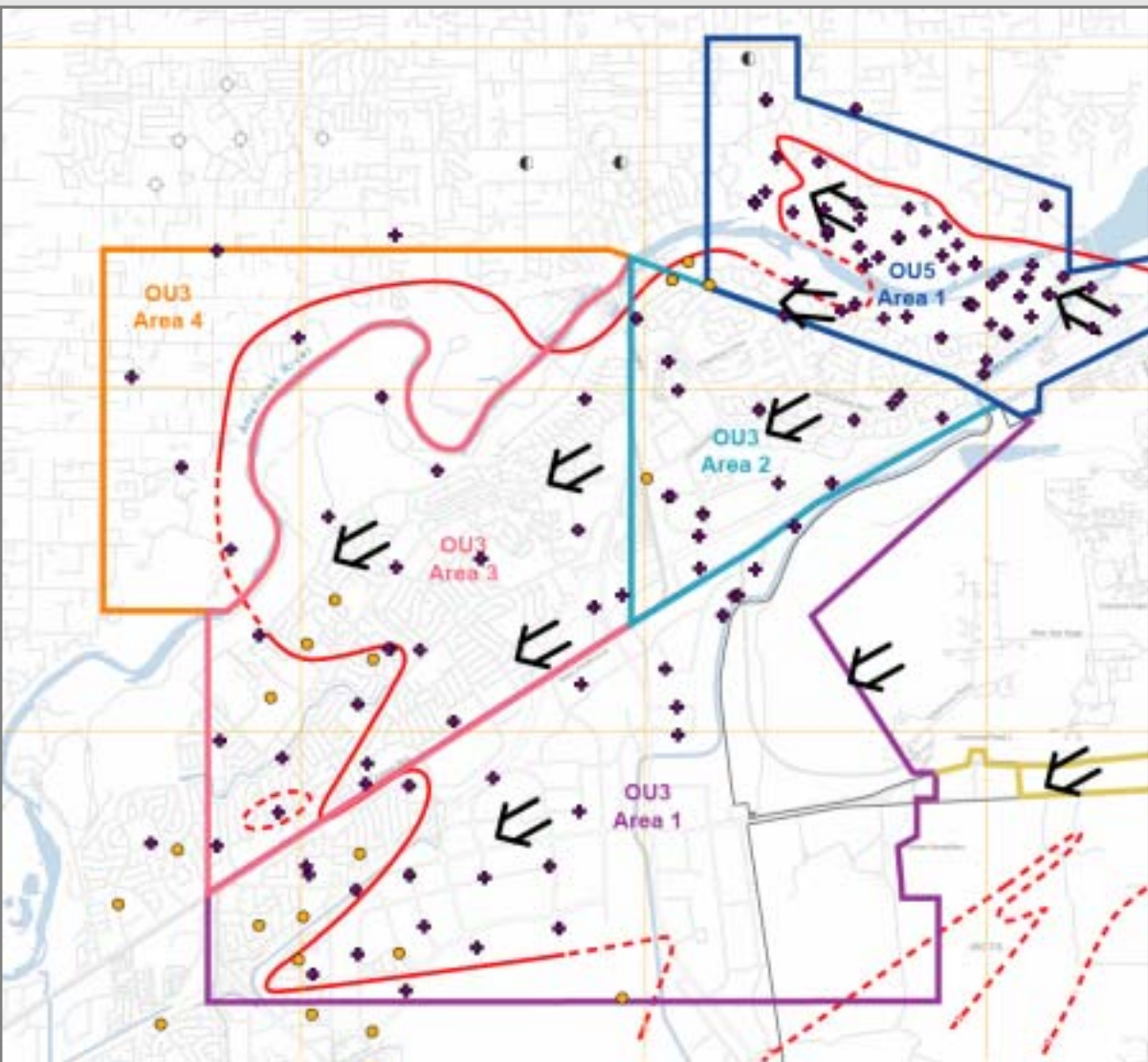


— Concentrations of Contaminants of Concern Greater than Cleanup Levels



March 16, 2005

AEROJET SUPERFUND SITE—MAP 2



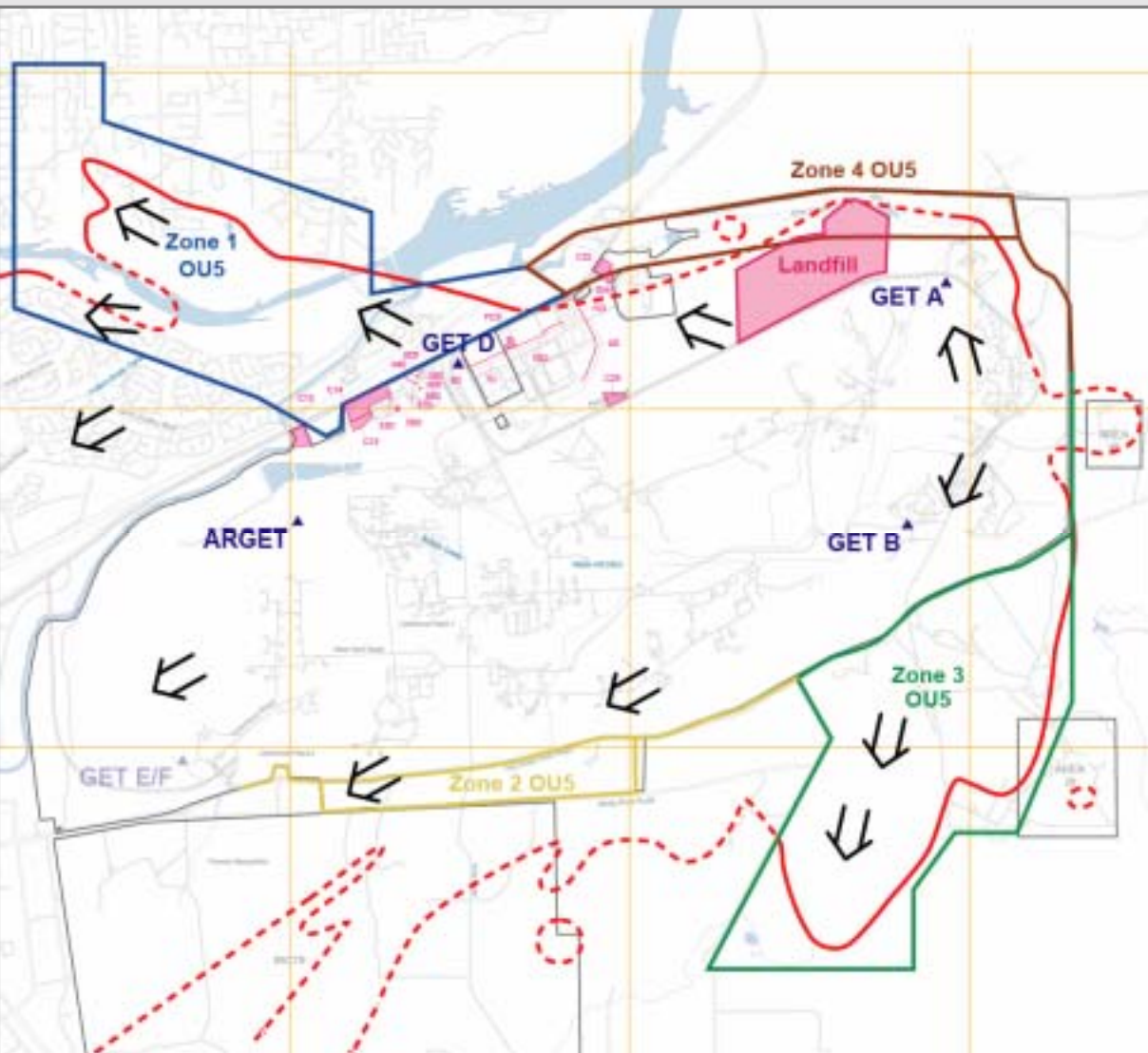
- Concentrations of Contaminants of Concern Greater than Cleanup Levels
- ⊕ Monitoring Wells
- Fair Oaks Water Supply Wells
- Carmichael Water Supply Wells
- Other Water Supply Wells

↑ N
0 3,000 ft.



March 16, 2005

AEROJET SUPERFUND SITE—MAP 3



- Concentrations of Contaminants of Concern Greater than Cleanup Levels
- ▲ Treatment System Location
- ↙ General Groundwater Flow Direction
- Soil Areas OU5

↑ N
0 3,000 ft.



March 16, 2005

W

E

Aquifer A

Aquifer B

Aquifer C

Aquifer D

Aquifer E

